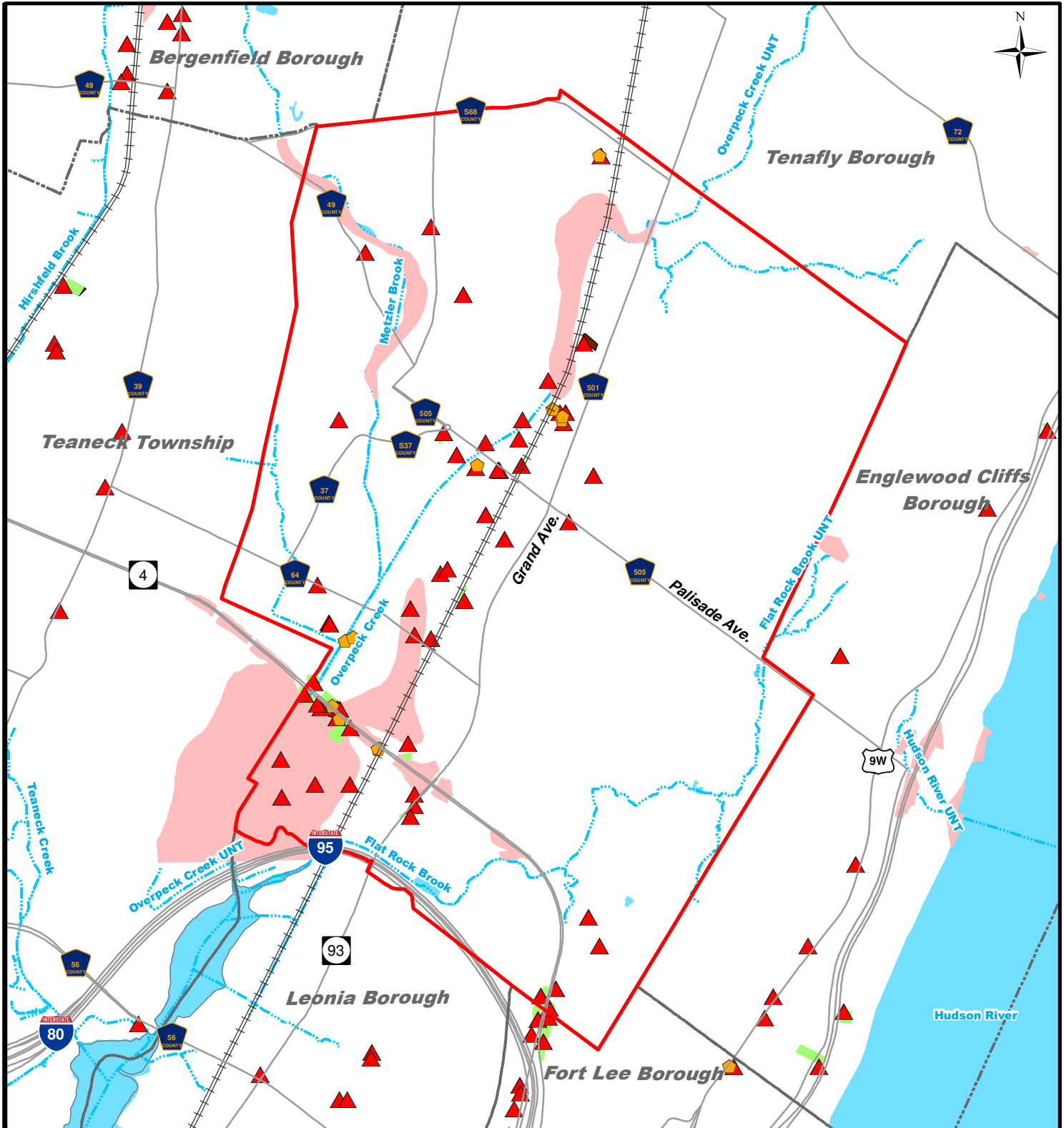













# CITY OF ENGLEWOOD



## Legend

- |   |                    |   |                               |
|---|--------------------|---|-------------------------------|
|  | City of Englewood  |  | Lake                          |
|  | Municipal Boundary |  | NJPDES Permitted Discharge    |
|  | Road               |  | Known Contaminated Site List  |
|  | Railroad           |  | Classification Exception Area |
|  | Stream             |  | Deed Notice                   |
|   |                    |  | Historic Fill                 |

0 2,500 5,000  
Feet

## GROUNDWATER CONTAMINANT THREATS

DECEMBER 2010

Data Sources: NJDEP, NJGS

 Dewberry®

MAP 15